



Samoens

Welcome
bike



samoens.com
TO FALL IN LOVE WITH

A few tips

For your safety:

- ♥ Choose your route according to your physical condition and technical ability.
- ♥ Inform someone of your route before you leave.
- ♥ Wear a helmet (helmets are mandatory for children under 12).
- ♥ Bring essential repair equipment, a first-aid kit, and enough food and water.

Specific recommendations

Hunting is an important activity from mid-September to mid-January. During this period:

- Wear bright or high-visibility clothing, make yourself visible and follow the signage put in place by hunters.

Hunting information:
chasseco.fr

- Check for mountain pass openings or roadworks before your trip.
- Road information (Haute-Savoie):
inforoute74.fr
or +33 (0)4 50 33 20 74.

Weather conditions:

Check the weather forecast before setting out.



Chamonix weather:
www.chamonix-meteo.com
or +33 (0)8 99 71 02 74
(premium-rate call)

Respect the environment

- Use marked trails only. Do not ride off-track or outside designated paths and trails.
- Do not cut across switchbacks when descending. Follow the direction of the routes.
- Avoid sudden braking, as locking the rear wheel quickly damages trails and paths.
- Respect private property and crops.
- Close gates behind you.
- Be aware of agricultural and forestry vehicles.
- Avoid picking wild flowers, fruit, or mushrooms.
- Do not disturb residents or wildlife.
- Take your litter with you.
- Be considerate and avoid unnecessary noise.
- Do not light fires.

Contents

Road Cycling / E-Bike

Giffre Loop:	
Samoëns - Taninges.....	05
Cirque du Fer-à-Cheval	06
Giffre Loop:	
Samoëns - Mieussy	07
Col de Joux Plane.....	08
Col de la Ramaz.....	09
Esserts Loop	10
Plateau des Saix	11

MTB / E-MTB / Gravel

Tour of the Vallons.....	15
La Kids Ludique.....	16
Giffre Loop:	
Samoëns - Morillon.....	17
Giffre Loop:	
Samoëns - Taninges.....	18
Cascade du Rouget	19
Allamands Loop.....	20
Chapels of Samoëns.....	21
Cirque du Fer-à-Cheval	22
Chalet du Trot	23
Sixt Balcony.....	24
Le lac de Gers.....	25
Bostan Refuge	26
Le Grand Crêt.....	27
La Bourgeoise	
Plateau des Saix	28
All Mountain.....	29

Downhill MTB

Dian Dian.....	32
La Char	33

Skatepark

Skatepark Areas	35
Rules of Use.....	36

Practical Information

Lifts.....	37
Bike-friendly	
Accommodation.....	37
Bike Rental / Repair	
Shops.....	37
Bus Lines	38
Summer Shuttle Buses	38
Trains.....	38
Taxis.....	38
Bike Route GPS Tracks	38
Charging Stations.....	38
Toilets & Water Points	38
Car Parks	38
Parking Areas	39
Campervans	39
Guided outdoor	
activities	39
Luggage Storage	39

Events

Adopte un Col	12
Baroudeurs des Alpes.....	30

Road cycling

ALL ROUTES DEPART FROM
THE SAMOËNS TOURIST
OFFICE.

These routes are for guidance
only. The publisher and authors
cannot be held responsible
for any use made of this
information.

LEVEL

Easy

Intermediate

Difficult

Expert

ROAD BIKE



ROAD E-BIKE





BALCON DU GIFFRE: SAMOËNS - TANINGES



Distance : 24 km



Starting altitude: 623 m
Finishing altitude: 727 m



Ascent: 180 m



Duration: 1h
E-bike duration: 53 min

Through this family-friendly route, discover the Giffre Valley and its charming villages.

Follow the D907 towards Taninges, then turn onto the D902 towards Châtillon-sur-Cluses.

Pass through the villages of La Rivière-Enverse and Morillon before returning to Samoëns via the D4.

GPX TRACKS HERE





CIRQUE DU FER-À-CHEVAL



Distance: 24,6 km



Starting altitude: 698 m
Finishing altitude: 955 m



Ascent: 280 m



Duration: 46 min
E-bike duration: 37 min

From Samoëns, follow the trail and let yourself be carried through the valley. Stop at the Gorges des Tines, then head towards Sixt-Fer-à-Cheval and its authentic charm. A few more kilometres... and you will reach the impressive Cirque du Fer-à-Cheval, the largest in the Alps!

Practical information:

The Cirque du Fer-à-Cheval is a protected natural reserve. Cycling is not allowed on the path leading to Fond de la Combe from 10 a.m. to 6 p.m. between 1st July and 31st August, as well as on weekends in June and September.

GPX TRACKS HERE





GIFFRE LOOP: SAMOËNS - MIEUSSY



Distance: 47,3 km



Starting altitude: 476 m
Finishing altitude: 738 m



Ascent: 450 m



Duration: 2h06
E-bike duration: 1h47

From Samoëns, take the D907 towards Mieussy via Taninges. In Mieussy, continue on the D926 towards Marignier, then follow the D6 (Route de Châtillon).

Once you reach the village of Châtillon-sur-Cluses, head down into the Giffre Valley via the D902. Leave this road and follow signs for La Rivière-Enverse, then pass through Morillon before returning to Samoëns via the D4.

GPX TRACKS HERE





COL DE JOUX PLANE



Distance: 26,2 km



Starting altitude: 696 m
Finishing altitude: 1684 m



Ascent: 990 m



Duration: 1h57
E-bike duration: 1h19

Joux Plane is a legendary climb, featured 11 times in the Tour de France. It offers exceptional views over the Giffre Valley and the Mont Blanc massif.

From Samoëns, take the road towards the hamlet of Chantemerle. Continue your ascent to Col de Joux Plane, where you will discover a charming small lake at the summit.

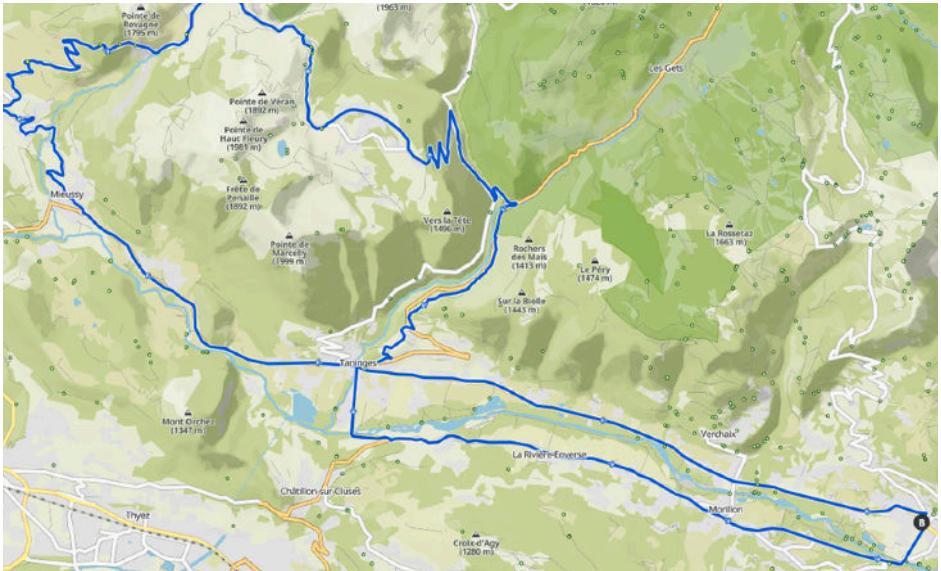
For the descent, at the Mévoutier junction, head towards Mathonex, then return to Samoëns via the Bérrouze chapel.

GPX TRACKS HERE





COL DE LA RAMAZ



Distance: 59 km



Starting altitude: 607 m
Finishing altitude: 1611 m



Ascent: 1250 m



Duration: 4h30
E-bike duration: 3h30

Col de la Ramaz connects the Sommand plateau with the Praz de Lys plateau. It was climbed during Stage 14 of the 2023 Tour de France, which ran from Annemasse to Morzine. This pass offers breathtaking views of the Mont Blanc range.

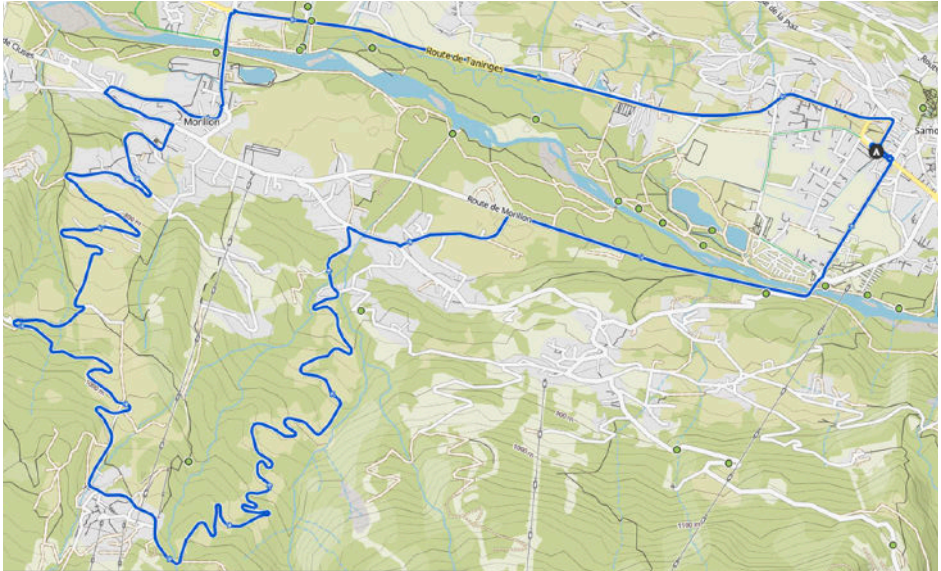
Take the D907 towards Mieussy via Taninges. In Mieussy, follow signs for Praz de Lys–Sommand via the D308. Then descend towards Taninges, continue through La Rivière-Enverse and Morillon, and return to Samoëns via the D4.

GPX TRACKS HERE





ESSERTS LOOP



Distance: 19 km



**Starting altitude: 655 m
Finishing altitude: 1088 m**



Ascent: 480 m



**Duration: 1h10
E-bike duration: 50 min**

Enjoy breathtaking views over the northern side of the Giffre Valley from Les Esserts, in the heart of the Morillon ski resort.

Reach Morillon via the D907, then begin the ascent following the Route des Esserts (D54).

Descend towards L'Ételley via the Route du Mas Devant, then continue on the D907 towards Samoëns.

GPX TRACKS HERE





PLATEAU DES SAIX



Distance: 21,7 km



Starting altitude: 695 m
Finishing altitude: 1610 m



Ascent: 920 m



Duration: 2h10
E-bike duration: 1h25

The Saix Plateau marks the start of our ski area in winter and the downhill MTB area in summer. Samoëns 1600 is also the launch site for paragliders.

From the Tourist Office, take Avenue du Giffre, cross the bridge, then climb towards the hamlet of Vercland. Continue your route up to the Saix Plateau.

GPX TRACKS HERE



haute
savoie
le Département

Samoëns
À EN TOMBER AMOUREUX

MORZINE
AVORIAZ
Portes du Soleil

VERCHAIX
HAUTE SAVOIE

MONDAY 20 JULY 2026

ADOPTE UN COL

COL DE JOUX PLANE

Col de Joux Plane
Alt. 1700 m



Cycling enthusiasts, hikers, roller-ski users and fans of other non-motorised activities, the Adopte un Col! event is for you. For one day, the road of a legendary Alpine mountain pass is closed to motorised traffic. A day dedicated to soft mobility.





Mountain bike

ALL ROUTES DEPART FROM THE SAMOËNS
TOURIST OFFICE.

These routes are for guidance only. The publisher and authors cannot be held responsible for any use made of this information.

LEVEL

Easy

Intermediate

Difficult

Expert

MTB



E-MTB ELECTRIC MOUNTAIN BIKE

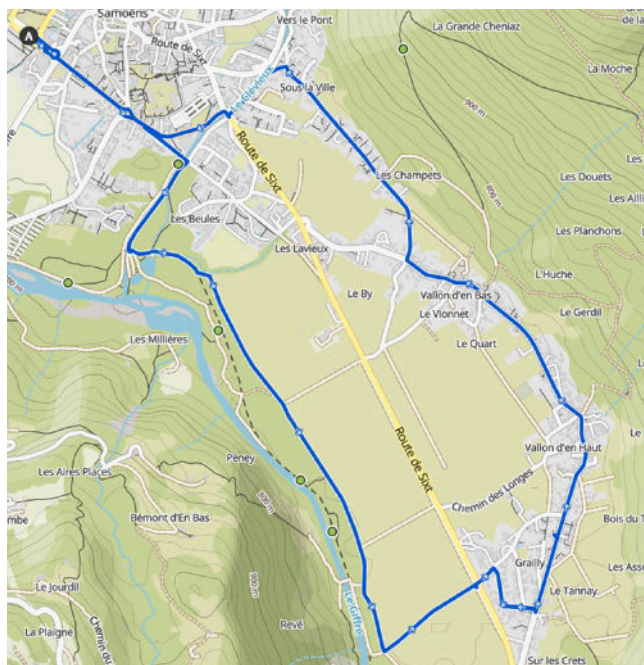


GRAVEL





TOUR OF THE VALLONS



GPX TRACKS HERE



Distance: 7,4 km



**Minimum altitude: 700 m
Maximum altitude: 720 m**



Ascent: 40m



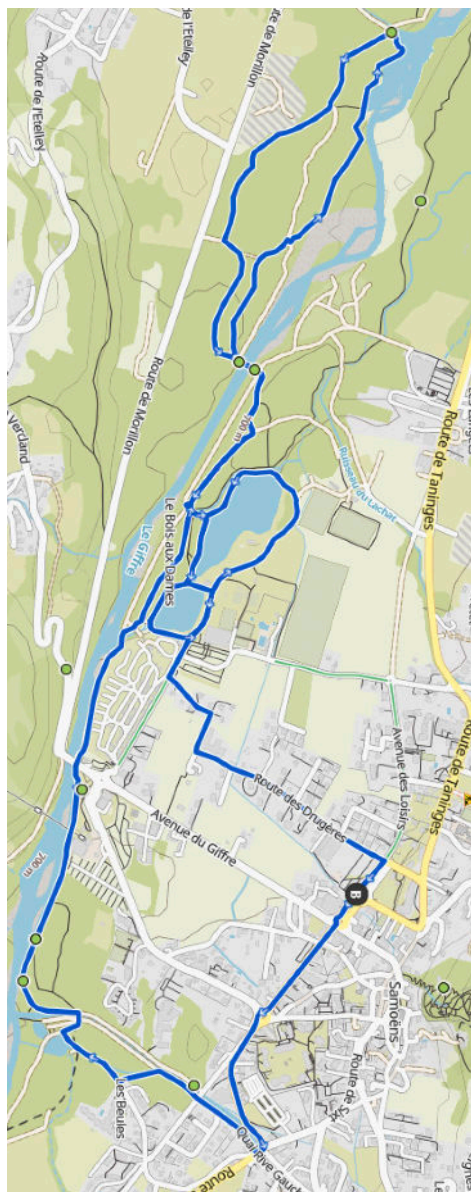
**MTB time: 27 min
E-MTB time: 23 min**

Enjoy a pleasant family ride to discover the Vallons hamlet in Samoëns and follow the banks of the Giffre River.

From the Samoëns Tourist Office, head towards Sixt-Fer-à-Cheval. A few metres after the second roundabout, turn right onto the small road running alongside the dairy. Then turn right again to follow the wide path leading to a footbridge over the Clévieux stream. Turn left and follow the trail along the former Giffre riverbanks, all the way to the wide Vallons plain.



LA KIDS LUDIQUE (FUN KIDS TRAIL)



Distance: 9 km



Minimum altitude: 678 m
Maximum altitude: 711 m



Ascent: 50 m



MTB time: 36 min
E-MTB time: 32 min

From the Tourist Office, follow the banks of the Cléviex and continue along the Giffre towards Morillon, passing under the Grand Massif Express ski lift. Don't miss the Lac aux Dames Leisure Park.

The return route follows the Route des Drugères, passing in front of the ice rink.

GPX TRACKS HERE





GIFFRE LOOP: SAMOËNS - MORILLON



Distance : 9 km



Minimum altitude: 670 m
Maximum altitude: 720 m



Ascent: 30 m



MTB time: 40 min
E-MTB time: 35 min

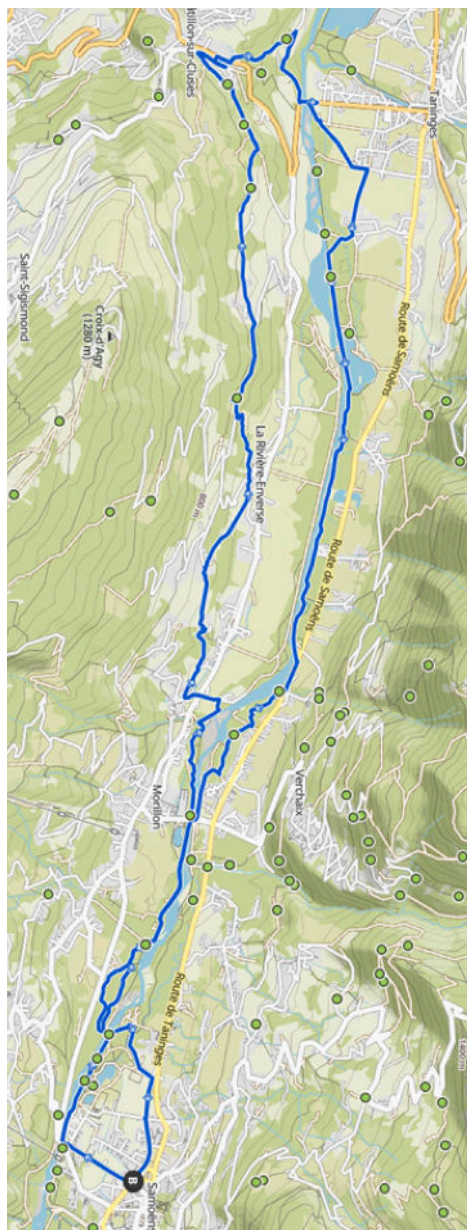
A family-friendly route to discover the beautiful Giffre Valley. From Samoëns, follow the Giffre towards the village of Morillon. Through the woodland paths, cross our footbridges and admire our two iconic peaks: Pic du Marcelly and Le Criou.

GPX TRACKS HERE





GIFFRE LOOP: SAMOËNS - TANINGES



Distance : 28 km



Minimum altitude: 620 m
Maximum altitude: 784 m



Ascent: 290 m



MTB time: 2h05
E-MTB time: 1h46

Discover the Giffre Valley by passing through our charming villages. From Samoëns, follow the river to Taninges, then cross the village of Châtillon-sur-Cluses to reach the path leading to La Rivière-Enverse. Finish your route through the village of Morillon and return by following the Giffre back to Samoëns.

GPX TRACKS HERE





CASCADE DU ROUGET



Distance : 21 km



Minimum altitude: 695 m
Maximum altitude: 958 m



Ascent: 350 m



MTB time: 1h43
E-MTB time: 1h22

From the Tourist Office, take the Route du Grand Massif and follow the Giffre to the Gorges de Tines, passing through the hamlet of Le Perret. Continue your ascent to the Rouget Waterfall via the GR5 trail.

The return route goes via the Ferme des Tines and the hamlets of Les Vallons.

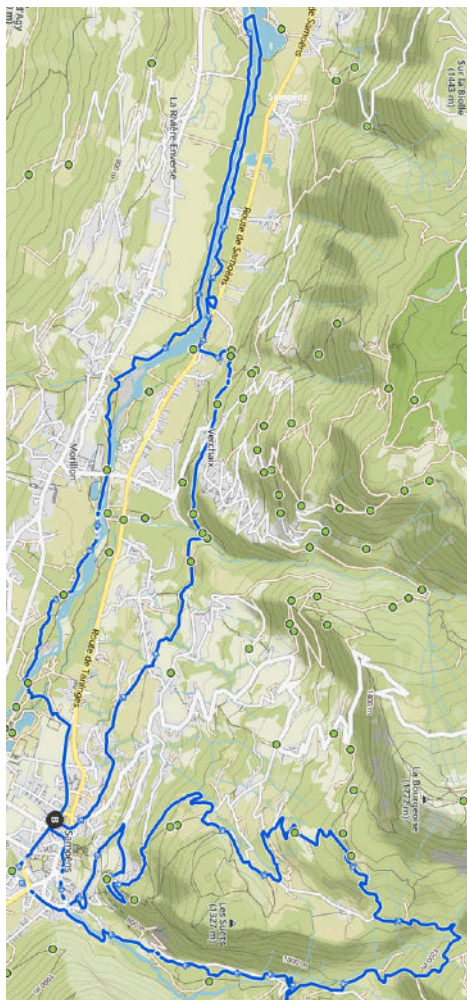
Nicknamed “The Queen of the Alps”, the Rouget Waterfall is the most prestigious waterfall in Sixt-Fer-à-Cheval. Made up of two tiers, it plunges down more than eighty metres in height.

GPX TRACKS HERE





ALLAMANDS LOOP



Distance : 38,7 km



Minimum altitude: 632 m
Maximum altitude: 1348 m



Ascent: 1020 m



MTB time: 3h43
E-MTB time: 2h48

From Samoëns, head to Lake Vernays via Verchaix. Then follow the shores of Morillon's Blue Lake before returning to Samoëns and beginning the climb to the hamlet of Les Allamands.

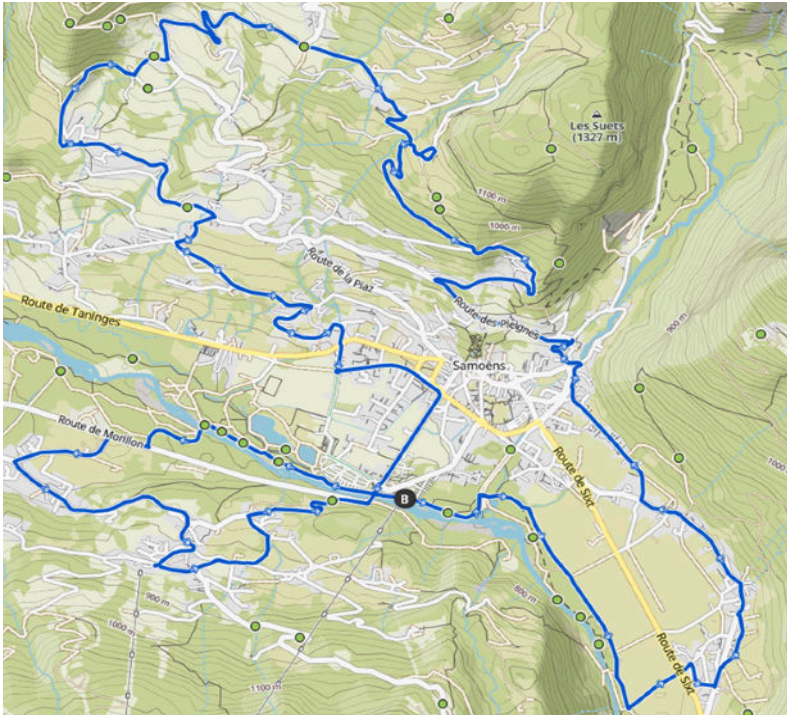
The Chapel of Les Allamands, built in the 19th century by the inhabitants of the hamlet of the same name, is the most recent of the nine hamlet chapels of Samoëns.

GPX TRACKS HERE





CHAPELS OF SAMOËNS



Distance : 25,7 km



Minimum altitude: 680 m
Maximum altitude: 1113 m



Ascent: 610 m



MTB time: 2h10
E-MTB time: 1h30

Set off to discover the chapels of Samoëns and the heritage of the Septimontains. The onion-shaped bell towers, influenced by Baroque architecture, appear along the paths and recall the craftsmanship of past artisans. These chapels also reflect the human history of Savoie. From the Samoëns Tourist Office, explore the hamlets of L'Etellay, Vercland, Les Vallons, Chantemerle, Mathonex and Le Bérrouze.

GPX TRACKS HERE





CIRQUE DU FER-À-CHEVAL



Distance : 28 km



Minimum altitude: 695 m
Maximum altitude: 953 m



Ascent: 420 m



MTB time: 2h13
E-MTB time: 1h47

Discover the Cirque du Fer-à-Cheval and the nature reserve along this route that follows the Giffre. Along the trail, take a moment to admire the Gorges des Tines, then explore the village of Sixt-Fer-à-Cheval.

You will finally reach the largest mountain cirque in the Alps: the Cirque du Fer-à-Cheval.

Practical information:

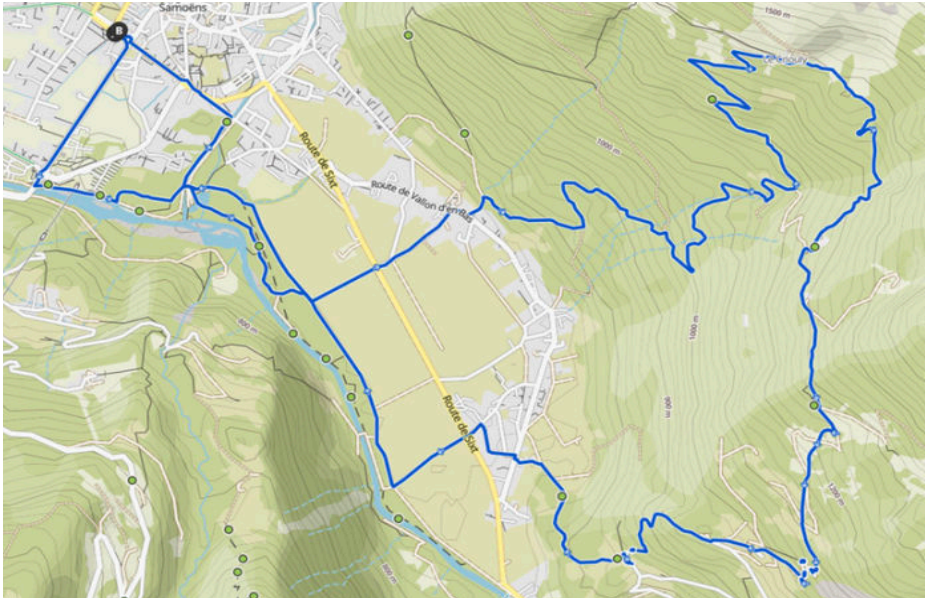
Cycling is prohibited on the path leading to Fond de la Combe from 10 a.m. to 6 p.m. from July 1 to August 31, as well as on weekends in June and September.

TRACÉS GPX ICI





CHALET DU TROT



Distance : 16,8 km



Minimum altitude: 695 m
Maximum altitude: 1373 m



Ascent: 740 m



MTB time: 3h00
E-MTB time: 1h30

Set off to discover our iconic mountain: Le Criou.

From the Tourist Office, follow the Giffre to reach the hamlet of Les Vallons d'en Haut. Cross the hamlet of Le Mont to reach the Chalet du Trot, where Mont Blanc and the Pointe de Sales reveal themselves before you.

The descent follows the route through Le Bouthtiay and Vallon d'en Bas.



TRACÉS GPX ici



SIXT BALCONY



Distance : 21 km



Minimum altitude: 695 m
Maximum altitude: 1009 m



Ascent: 490 m



MTB time: 2h00
E-MTB time: 1h35

Follow the Giffre to discover Sixt-Fer-à-Cheval.

From the Tourist Office, reach the village of Sixt-Fer-à-Cheval by following the Giffre river. Cross the road and head towards the hamlet of Le Mont. Take the direction of Le Crot; the trail overlooks the village of Sixt-Fer-à-Cheval.

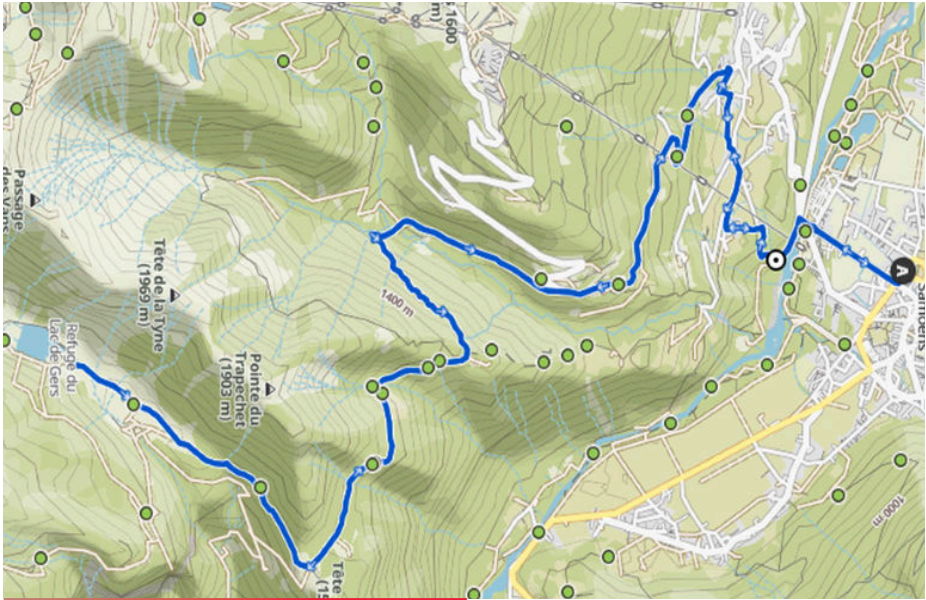
Cross the Giffre again and continue along its left bank to the village of Sixt. The return to Samoëns follows the hamlets of Les Vallons.

GPX TRACKS HERE





LAC DE GERS



Distance : 26,5 km



Minimum altitude: 695 m
Maximum altitude: 1532 m



Ascent: 900 m



MTB time: 2h47
E-MTB time: 1h57

Set off to discover our mountain lake:
Lake Gers.

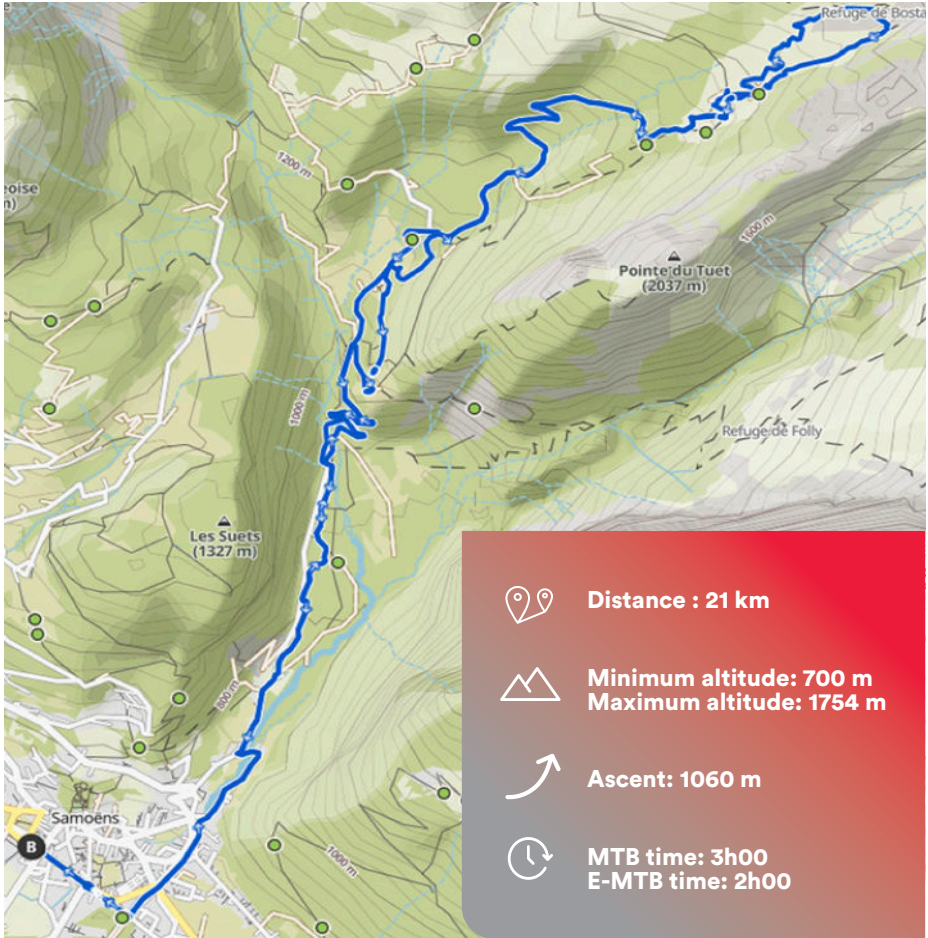
Cross the Giffre and follow the direction
of Vercland, passing by the Nant d'Ant
Waterfall. Continue your ascent to Lake
Gers.

GPX TRACKS HERE





BOSTAN REFUGE



From the Samoëns Tourist Office, follow the Clévioux river towards the place known as “Les Fontaines”. Continue on to the hamlet of Les Allamands. The 4x4 track begins and climbs steadily through the forest, which you leave shortly before reaching the alpine chalets of Bosta.

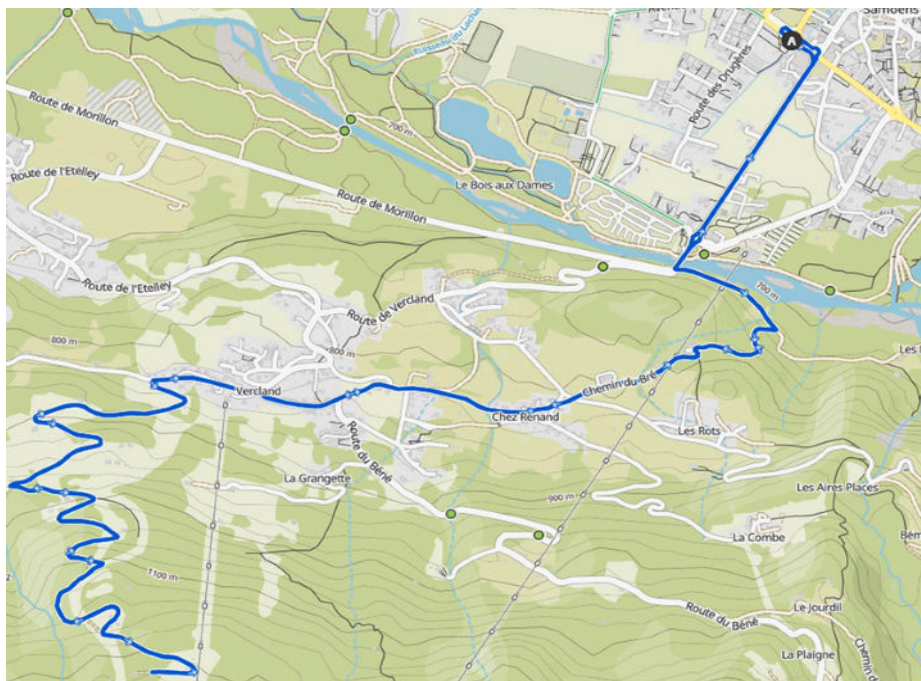
The view then opens onto a magnificent valley, scattered with boulders and limestone pavements, and bordered on the right by the Dents d’Oddaz. The trail continues and soon leads to the refuge, a solid building located at the edge of the pastures and the limestone pavements.

GPX TRACKS HERE





LE GRAND CRÊT



Distance : 13,1 km



Minimum altitude: 695 m
Maximum altitude: 1210 m



Ascent: 540 m



MTB time: 1h25
E-MTB time: 57 min

From the Samoëns Tourist Office, cross the Giffre bridge and follow the direction of Vercland, passing under the Grand Massif Express gondola lift. Continue by going around the Vercland gondola, then take the 4x4 track on your left towards the Chalet du Grand Crêt.

GPX TRACKS HERE





LA BOURGEOISE PLATEAU DES SAIX



Distance : 39.4 km



Minimum altitude: 666 m
Maximum altitude: 1749 m



Ascent: 2270 m



MTB time: 4h23
E-MTB time: 3h12

Take the Grand Massif Express ski lift to reach the Saix plateau.

Then begin the descent towards the village of Samoëns via the Chalet du Crêt.

The ascent of La Bourgeoise starts from the hamlet of Chantemerle.

Enjoy a spectacular panorama over the Giffre Valley and Mont Blanc.

The return route descends through Verchaix, Morillon, and then along the Giffre riverbank.

Practical information:

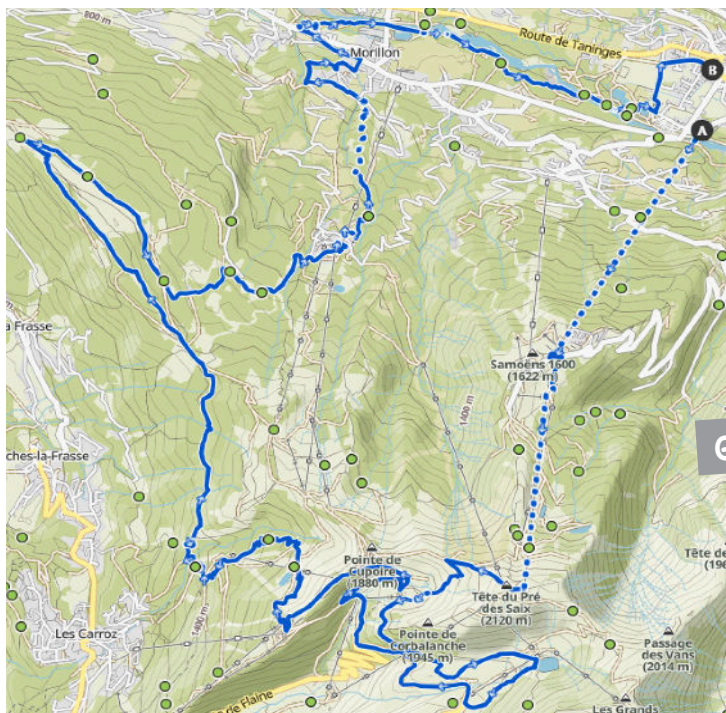
The Grand Massif Express ski lift is open from end of June to the end of August.

GPX TRACKS HERE





ALL MOUNTAIN



GPX TRACKS HERE



Distance : 41,4 km



Minimum altitude: 659 m
Maximum altitude: 2094 m



Descent: 2050 m



MTB time: 3h43
E-MTB time: 3h05

Reach the Tête des Saix, the highest point of the Samoëns ski area, via the Grand Massif Express and Chariande Express ski lifts. From the Agy plateau, after passing Flaine and Les Carroz, you will enjoy an exceptional panorama over the Giffre Valley and the Arve Valley. Return to the village of Samoëns via Morillon and along the Giffre riverbank.

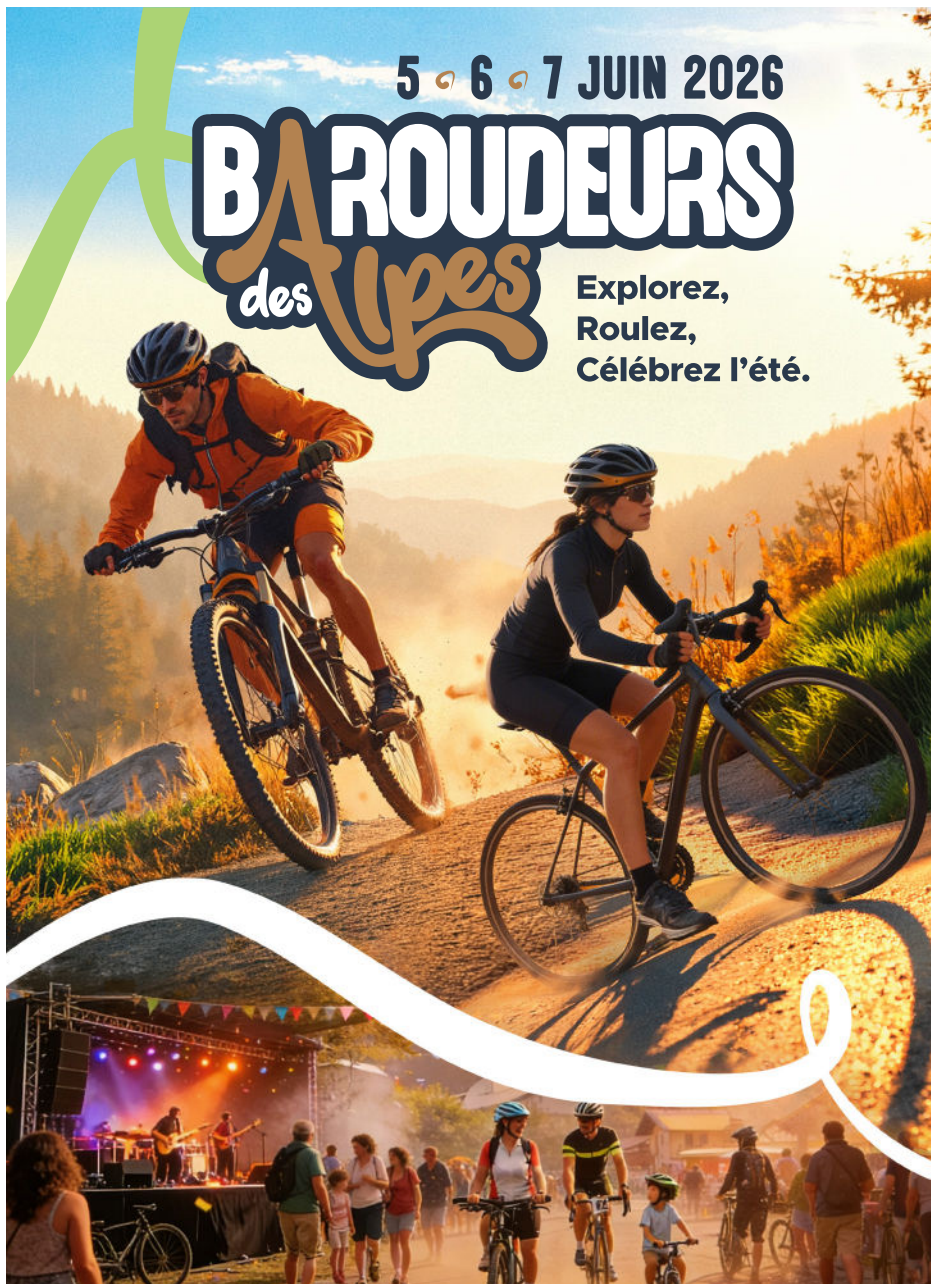
Practical information:

The Grand Massif Express ski lift is open from end of June to the end of August. The Chariande Express chairlift is open in July and August.

5 • 6 • 7 JUIN 2026

BAROUDEURS des Alpes

Explorez,
Roulez,
Célébrez l'été.



haute
savoie
le Département

Samoëns
le Village d'été

Montagnes
du Giffre
Pays de Savoie

GRAND
MASSIF



baroudeursdesalpes.com

Downhill mountain biking

ALL ROUTES DEPART FROM THE SAMOËNS
TOURIST OFFICE.

These routes are for guidance only. The publisher and authors cannot
be held responsible for any use made of this information.

LEVEL

Easy

Difficult

Intermediate

Expert

DOWNHILL
MOUNTAIN BIKING





DIAN DIAN



GPX TRACKS HERE



Distance: 8,9 km



**Minimum altitude: 695 m
Maximum altitude: 1585 m**



Descent: 890 m



Duration: 28 min

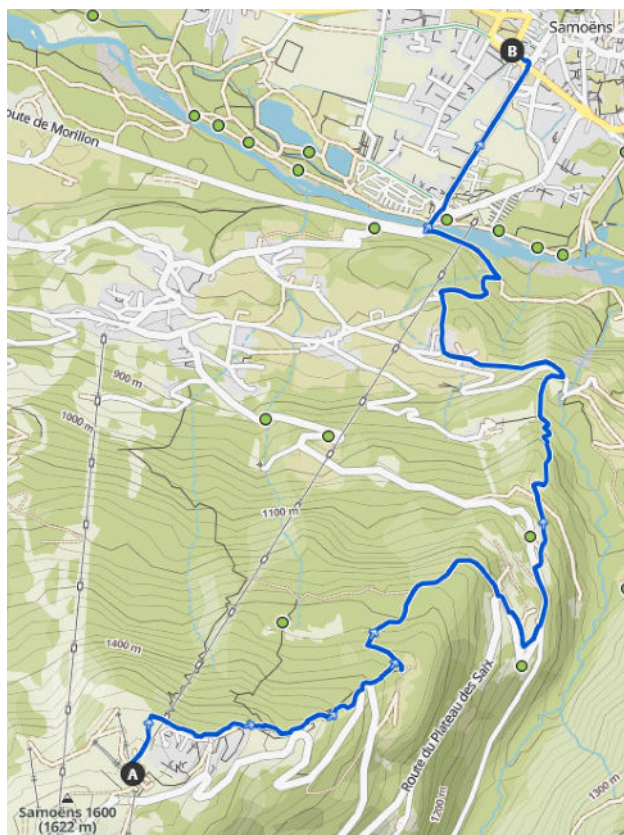
From the Saix plateau, follow the marked Dian Dian trail, which will guide you through alpine pastures and wooded areas down to the village of Samoëns.

Practical information:

The Grand Massif Express ski lift is open from end of June to the end of August.



LA CHAR



GPX TRACKS HERE



Distance: 6,9 km



Minimum altitude: 695 m
Maximum altitude: 1585 m



Descent: 890 m



Duration: 20 min

From the Saix plateau, follow the signage for the La Char trail, which will lead you through alpine meadows and wooded areas down to the village of Samoëns.

Practical information:

The Grand Massif Express ski lift is open from end of June to the end of August.

Skatepark




COME AND DISCOVER OUR NEW SKATE PARK,
LOCATED AT THE END OF THE LAC AUX DAMES LEISURE
AREA, NEXT TO THE FOOTBALL AND RUGBY FIELDS.


The Samoëns skatepark is open year-round with the following hours:

- From 01/04 to 30/09: 8:30 a.m. – 8:30 p.m.

- From 01/10 to 31/03: 8:30 a.m. – 6:30 p.m.



SKATEPARK AREAS



1 STREET PLAZA

Rails, curbs, ledges, ramps, etc. All the modules are arranged here so you can create the line of your dreams!



2 BOWL

The bowl is made up of curved transitions that allow you to link tricks endlessly with an unmatched flow.



3 REST AREA

This area is designed as a rest zone for skatepark users during breaks. Please respect the site and pick up your litter.

RULES OF USE



Please respect opening hours:
- From 01/10 to 31/03:
8:30 a.m. – 6:30 p.m.
From 01/04 to 30/09:
8:30 a.m. – 8:30 p.m.



Wearing a helmet is mandatory.
The use of gloves, knee pads
and elbow pads is strongly
recommended.



Respect other users.
Watch other riders before setting
off in order to avoid collisions.



During breaks, please use the
rest areas.
Avoid stopping or sitting on the
skatepark. The modules are not
benches.



Please dispose of your waste
in the bins.



The skatepark is not accessible to
pedestrians.



Do not use city bikes.



No loud or disruptive noise
(shouting, music, firecrackers, etc.)
likely to cause nuisance through
volume, duration, aggressive nature
or repetition.



This facility is not a playground. It
is reserved for adults, teenagers,
and children over 8 years old*.



Picnicking is not allowed.



It is forbidden to use the facilities
when they are wet or in case of
frost or snow.



No pets allowed in this area.



The use of motorized vehicles
(electric or fuel-powered) is
prohibited.



Smoking is prohibited.



The consumption of alcohol
and/or drugs is prohibited.

(* Children under 8 years old with an autonomous freestyle practice are allowed.)



Practical information



LIFTS

Practical information:

Enjoy 120 km of enduro and downhill trails accessible via the ski lifts.

Visit the Grand Massif app or www.grand-massif.com for prices and the mountain bike map.

Opening hours:

Chariande Express chairlift: 9:30 a.m. – 4:15 p.m. (July to August)

Grand Massif Express: 9:00 a.m. – 4:45 p.m. (June to August)

Last ascent or descent 15 minutes before closing..

Contact:

Tel. : +33 (0)4 50 90 40 00 - Mail : contact@grand-massif.com

www.grand-massif.com

Grand Massif website



Downhill MTB trail map



BIKE-FRIENDLY ACCOMMODATION

Hotels

Neige et Roc Hotel ****

+33 (0)4 50 34 40 72
255, route de Taninges,
SAMOËNS
www.neigeetroc.com

Gai Solei Hotell **

+33 (0)4 50 34 40 74
26 Grande Rue,
SAMOËNS
www.hotel-samoens.com

Holiday village

Holiday village

Cap France
Le Bérrouze
375, route de Taninges
SAMOËNS
www.leberouze.com

Holiday rentals

Les Epilobes

+33 (0)4 50 34 15 98
104, impasse de Farbelet
SAMOËNS
www.chaletsamoens.fr

La Cassina

+33 (0)6 28 21 32 59
425, chemin Rural de la
Plampraz, SAMOËNS



BIKE RENTAL & REPAIR SHOPS

X'Trême Glisses

+33 (0)4 50 89 82 30
730, route du Grand
Massif, SAMOËNS

Anthoiz Ski

+33 (0)4 50 34 93 67
Avenue Cognacq-Jaÿ,
SAMOËNS

J'aime Sport

+33 (0)4 50 34 98 20
217, avenue du Fer à
cheval, SAMOËNS

Roland Gay Ski Set Services

+33 (0)4 50 34 42 44
4, place du gros Tilleul,
SAMOËNS

Mountain Ski Shop

+33 (0)4 56 12 78 39
135, rue des Billets,
SAMOËNS

Sports expériences

+33 (0)4 50 34 90 36
718, route du Grand
Massif, SAMOËNS

Intersport

+33 (0)4 12 01 01 36
1367 Rte de
Taninges SAMOËNS



BUS LINES

Autocars Jacquet

100 Imp. des Prunus, 74460 Marnaz

Tel. : +33 (0)4 80 00 70 00 (réservation) - +33 (0)4 50 98 22 01 (information desk)

www.jacquet-autocars.com

Annemasse > Samoëns > Sixt Fer à Cheval Line Y02.

Cluses > Samoëns > Sixt Fer à Cheval Line Y94.

Some services operate on demand and require booking by 4 p.m. the day before. For travel on Monday, please book before Friday at 4 p.m.

Timetables: available from Tourist Office advisors | Displayed outside.

Bikes allowed, no extra charge for bicycles.

SUMMER SHUTTLE BUSES

The Giffre summer shuttle service, operating in July and August, makes it easy to travel throughout the valley. It runs 7 days a week, connecting Mieussy, Châtillon-sur-Cluses, Sixt-Fer-à-Cheval and several tourist sites (Col de Joux Plane, the lakes of Morillon and Samoëns, Les Esserts and the Cirque du Fer-à-Cheval).

Timetables: please ask Tourist Office advisors for information.



TRAINS

Timetables: Please check with Tourist Office advisors or on the SNCF website.

Internet access is available at the Tourist Office via Wi-Fi (select the network "Ici Wifi Gratuit").



TAXI

Taxi Alps-Direct

+33 (0)4 50 90 30 08

Dismantled bicycles accepted.

(No extra charge for bikes.)



BIKE ROUTE GPS TRACKS

Download GPX tracks
on our website:

www.samoëns.com



CHARGING STATIONS

The Tourist Office provides a Bosch charger for electric-assist bikes. Free of charge.



PARKING AREAS

Bicycle parking / bike racks:

- Tourist Office
- Town centre (150 m)
- Town Hall (500 m)
- Grand Massif Express (800 m)
- Swimming pool and leisure area (800 m)



TOILETS & WATER POINTS

Public toilets:

- Tourist Office square
- Place des Dents Blanches (300 m)
- Botanical Garden (300 m)
- GME parking area (800 m)
- Bois aux Dames leisure area (1 km)

Drinking water points:

- Public fountain at the Tourist Office square
- Public fountain at Place du Gros Tilleul (200 m)
- Near the Grand Massif Express gondola lift



CAR PARKS

Cars – Free – No time limit

- Tourist Office car park
- Market car park – parking prohibited Tuesday evening and Wednesday morning due to the market (50 m)
- La Cour car park (200 m)
- Cinema car park (400 m)
- Les 7 Monts car park (100 m)
- Place des Dents Blanches car park, opposite the Foyer Hall (500 m)
- Amoudruz car park (600 m)
- La Louisiane car park (600 m)
- Leisure area car park, opposite the sports and cultural centre (800 m)
- Campsite car park (400 m)
- Vercland car park (3.5 km)
- Col de Joux Plane car park (12 km)
- Saix car park (12 km)

Cars – Paid – Time-limited parking (information available at Samoëns Town Hall)

- Grand Massif Express gondola car park (800 m).

Cars – Free – Blue zone (parking disc required, available at the Tourist Office)

- Place du Gros Tilleul car park (500 m)
- Place du Criou car park (600 m)
- Place des Dents Blanches car park, opposite the Municipal Police (500 m)



CAMPERVANS

Le Giffre Campsite

+33 (0)4 50 34 41 92
1064 route du Lac aux Dames
www.camping-samoens.com
No bicycle storage room or storage area available.

Flot Bleu Service Point

+33 (0)4 50 34 41 92
1064 route du Lac aux Dames
Price: €6 – payment in €0.50, €1 and €2 coins.

Access to parking areas is free. Parking is allowed for a maximum of 48 hours, provided no equipment is set up outside the vehicle (no stabilisers, chairs, etc.).

Please note: parking is prohibited in the market area near the Tourist Office on Tuesday evening and Wednesday morning.

The paid Grand Massif Express car park is not authorised for overnight parking.



GUIDED OUTDOOR ACTIVITIES

Guided and supervised outings available as private lessons, group sessions, or family experiences with MCF-certified instructors.

SeptiBike / X'Trême Glisses

Route du Grand Massif
Tel. : +33 (0)7 63 23 21 17 - +33 (0)4 50 89 82 30
www.ecolevt-septibike.fr



LUGGAGE STORAGE

Storage under 4 hours: €2

Storage over 4 hours: €4

For more information, please ask our Tourist Office advisors.



SAMOËNS TOURIST OFFICE

+33 (0)4 50 34 40 28

infos@samoens.com

samoens ♥ com

*Follow us
on social media*



READ OUR ONLINE WELCOME BIKE BROCHURE AT
www.samoens.com/en/downloads/brochures